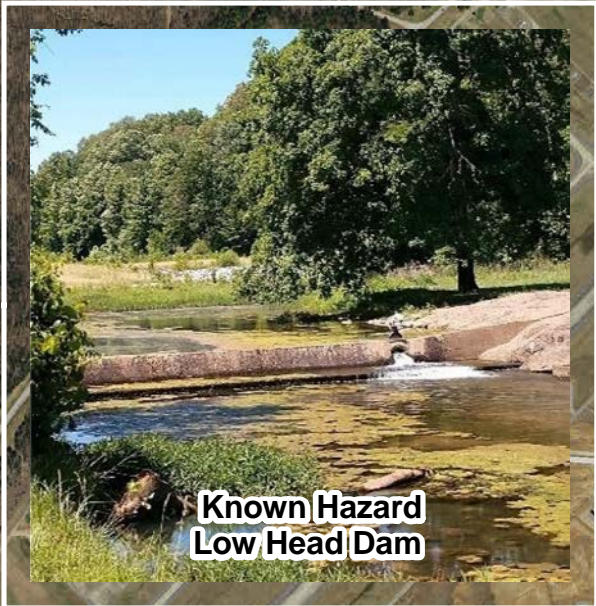



Fletcher's Fork Creek Trip Map



Scan to view more water way maps



Boiling Springs Rd.
Pleasant Mill Rd.
Boiling Springs Rd.

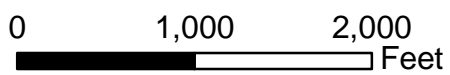
Spangler Loop Rd.
Taal Rd.
Taal Rd.

Scout Trail
Camp Hinsch
Sportsman's Cafe

Trip Approximately 2.5 Miles

- Starting Point
- Ending Point
- Known Hazard

Cell phone coverage is intermittent, plan accordingly.



Patrons must be registered in iSportsman to use water ways.

101st Airborne Division Rd.